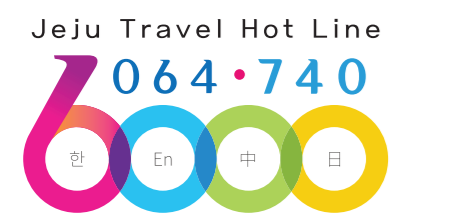


The Jeju Tourist Information Center

The Jeju Tourism Organization operates its Jeju Tourism Information Center to ensure you have an enjoyable and comfortable trip. This includes fielding tourist inquiries, providing sightseeing interpretation services, wheelchair rentals, answering questions about transportation, festivals and events, and more.

In addition to Korean, we offer service in three other languages (English, Chinese, and Japanese) by telephone or in an online chat.

Looking for Jeju Travel Information?
Please ask us anything about tourism in Jeju!



“Real Jeju people telling us about real Jeju”
Open all year round from 09:00 to 18:00

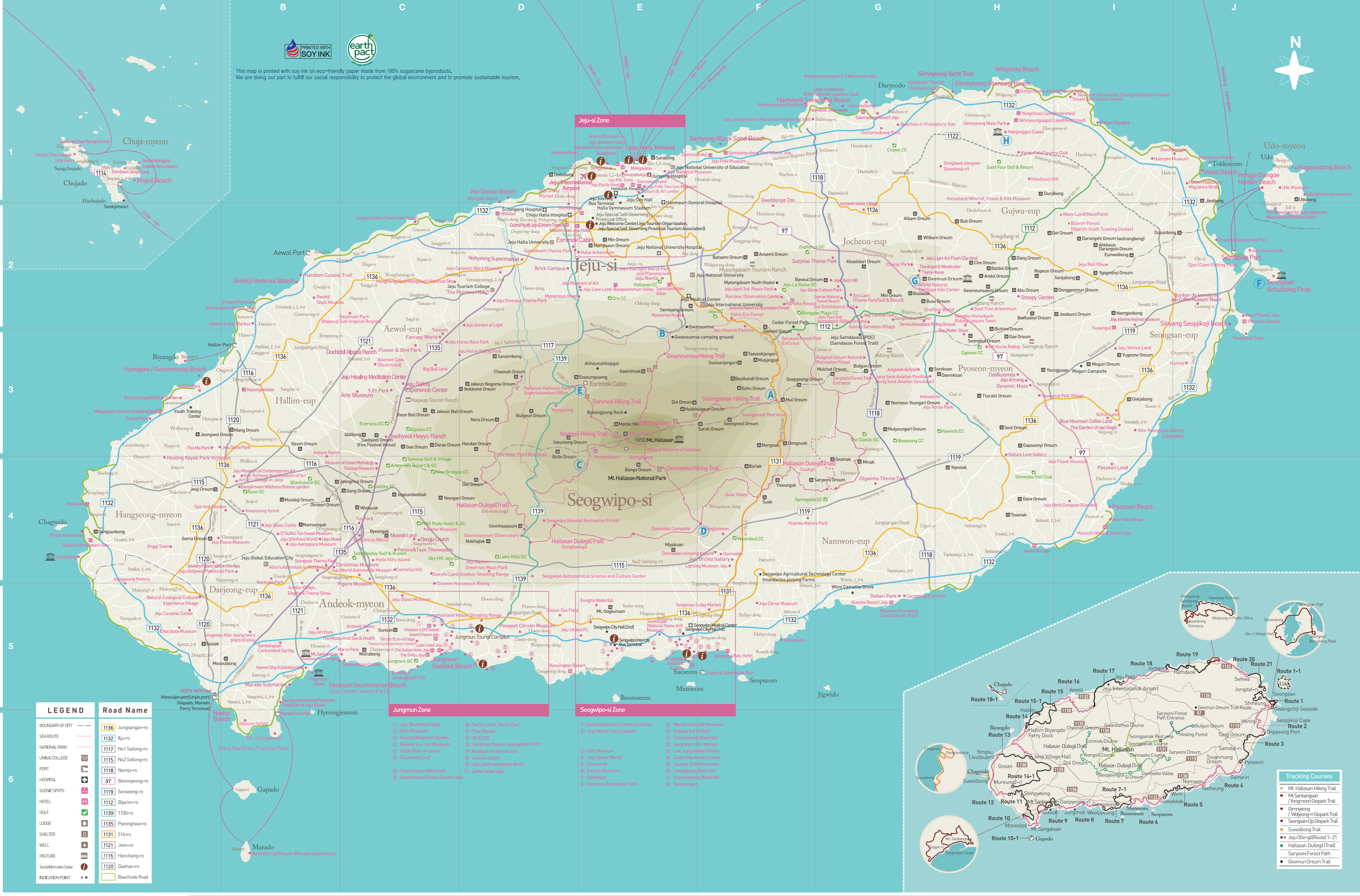
Phone
+82 64 740 6000



An island of sky and sea
Welcome to Jeju

JEJU TOUR MAP

A Complete Reference Map
Ver 2.4



| LEGEND | | Road Name | |
|----------------------------|-----|-----------|----------------|
| BOUNDARY OF CITY | --- | 1136 | Jungangsan-ro |
| SEAROUTE | --- | 1132 | Ijeuro |
| NATIONAL PARK | --- | 1117 | No1 Sallong-ro |
| UNIVERSITY COLLEGE | --- | 1115 | No2 Sallong-ro |
| PORT | --- | 1118 | Namjo-ro |
| HOSPITAL | --- | 97 | Beomyeong-ro |
| SCENIC SPOTS | --- | 1112 | Bijarim-ro |
| HOTEL | --- | 1139 | 1100-ro |
| GOLF | --- | 1135 | Pyeonghwa-ro |
| LODGE | --- | 1131 | 516-ro |
| SHELTER | --- | 1121 | Jean-ro |
| WELL | --- | 1116 | Hanchang-ro |
| PASTURE | --- | 1120 | Daehan-ro |
| Tourist Information Center | --- | | Beachside Road |
| INDICATION POINT | --- | | |

| INDEX | |
|--|----------------|
| Annexed Islands | |
| Gapado Island | 48 |
| Daryeodo Island | 16 |
| Marado Island | 48 |
| Saeseom Island | 5E |
| Beomeosom Island | 5E |
| Biyangdo Island | 3F |
| Seopseom Island | 3A |
| Udo Island | 1F |
| Jewido Island | 1J |
| Chagwido Island | 4A |
| Chujado Island | 1A |
| Tokkiseom Island | 1I |
| Hyogyeseom Island | 5B |
| Recreation Forests | |
| Forest Trails | |
| Gyore Natural Recreation Forest | 2F |
| Camellia Hill | 16 |
| Bulgjeonreum Natural Recreation Forest | 36 |
| Bijarim Forest | 2H |
| Saryeoni Forest Trail | 3F, 3G |
| Seogwipo Natural Recreation Forest | 40 |
| Jeju Sandaeu Forest Trail | 36 |
| Jeju Jochul Natural Recreation Forest | 2F |
| Halla Trail | 3D, 4D, 4E, 4F |
| Halla Arboretum | 20 |
| Halla Eco Forest | 2F |
| Public Facilities | |
| Jeju Tourism Organization | 2E |
| Jeju International Airport | 1E |
| Jeju Special Self-Governing Provincial Tourism Association | 2E |
| Jeju Ferry Passenger Terminal | 1E |
| Seogwipo City Hall | 5E |
| Seogwipo Intercity Bus Terminal | 5E |
| Jeju City Hall | 1E |
| Donnaeok | F4 |
| Namyeon/Gangseong Castle Site Park | 5G |
| Manjanggul Cave | 1H |
| Shelf Fossil in Seogwipo Formation | 5E |
| Cape Seopjikoji | 2J |
| Seosokkjak Estuary | 5F |
| Andeok Valley | 5C |
| Eongtoe Falls | 5E |
| Oedolgae Sea Stack | 5E |
| Yongdaam Rock | 1E |
| Yongmeori Beach | 5B |
| Jeongbang Falls | 5E |
| Kulmum Jamsil along Jungmun and Daepo Coast | 50 |
| Cheonryeoon Falls | 5D |
| Cheonryeoon Falls | 5E |

VISIT JEJU
www.visitjeju.net

Your source for up-to-date travel information for Jeju Island

This free Jeju Tourism Organization site offers monthly themed travel destinations, hotels and guest house info, and features hot restaurants and cafes all combined with searchable maps and bus routes.

Download on the App Store
GET IT ON Google play

Visit Jeju is also available as an application! Search for "Visit Jeju" in Google Play or the Apple App Store!



UNESCO World Natural Heritage Site

Hallasan National Park

* You can only reach the peak of Hallasan through the Seongpanak and Gwaneumsa Course via Baeknokdam. (The other courses only go up to Wise Orem Shelter.)
* You need a reservation to climb the Seongpanak Course and Gwaneumsa Course.

visithalla.jeju.go.kr

| | |
|--|---|
| <p>A Seongpanak Hiking Trail - 9.6 km, 4 hrs 30 mins Difficulty ★★★★★ View ★★★★★</p> <p>C Yeongsil Hiking Trail - 5.8km, 2 hrs 30 mins Difficulty ★★☆☆☆ View ★★★★★</p> <p>E Eorimok Hiking Trail - 6.8km, 3 hrs Difficulty ★★★★★ View ★☆☆☆☆</p> | <p>B Gwaneumsa Hiking Trail - 8.7 km, 5 hrs Difficulty ★★★★★ View ★★★★★</p> <p>D Donnaeok Hiking Trail - 7km, 3 hrs 30 mins Difficulty ★★☆☆☆ View ★★★★★</p> |
|--|---|

F Seongsan Ilchulbong (Sunrise Peak)

This tuff cone formed when an underwater volcano erupted in the middle of the ocean. It was designated as a national monument due to its high value for preservation. It was registered as a UNESCO World Natural Heritage Site in 2007 and UNESCO Global Geopark Site in 2010.


G Geomun Orem

Geomun Orem is the only orem on Jeju island that is a UNESCO World Natural Heritage. The volcanic terrain and lava caves have extremely high geological value.

H Manjanggul (Cave)

This is the world's largest known lava tube created by volcanic activity. You can feel the magnificence of the landscape that resembles being inside an underground palace. The especially exquisite Stone Turtle that resembles Jeju Island is particularly popular.

| Tracking Courses | |
|---------------------------------------|--|
| ● | Mt. Hallasan Hiking Trail |
| ● | M. Sarabangsan / Yongmeori Geopark Trail |
| ● | Gimyeyong / Wajongri Geopark Trail |
| ● | Seongsan-Ojo Geopark Trail |
| ● | Suwolbong Trail |
| ● | Jeju Olle-gil (Route 1-21) |
| ● | Hallasan Dullegil Trail |
| ● | Saryeoni Forest Path |
| ● | Geomun Orem Trail |

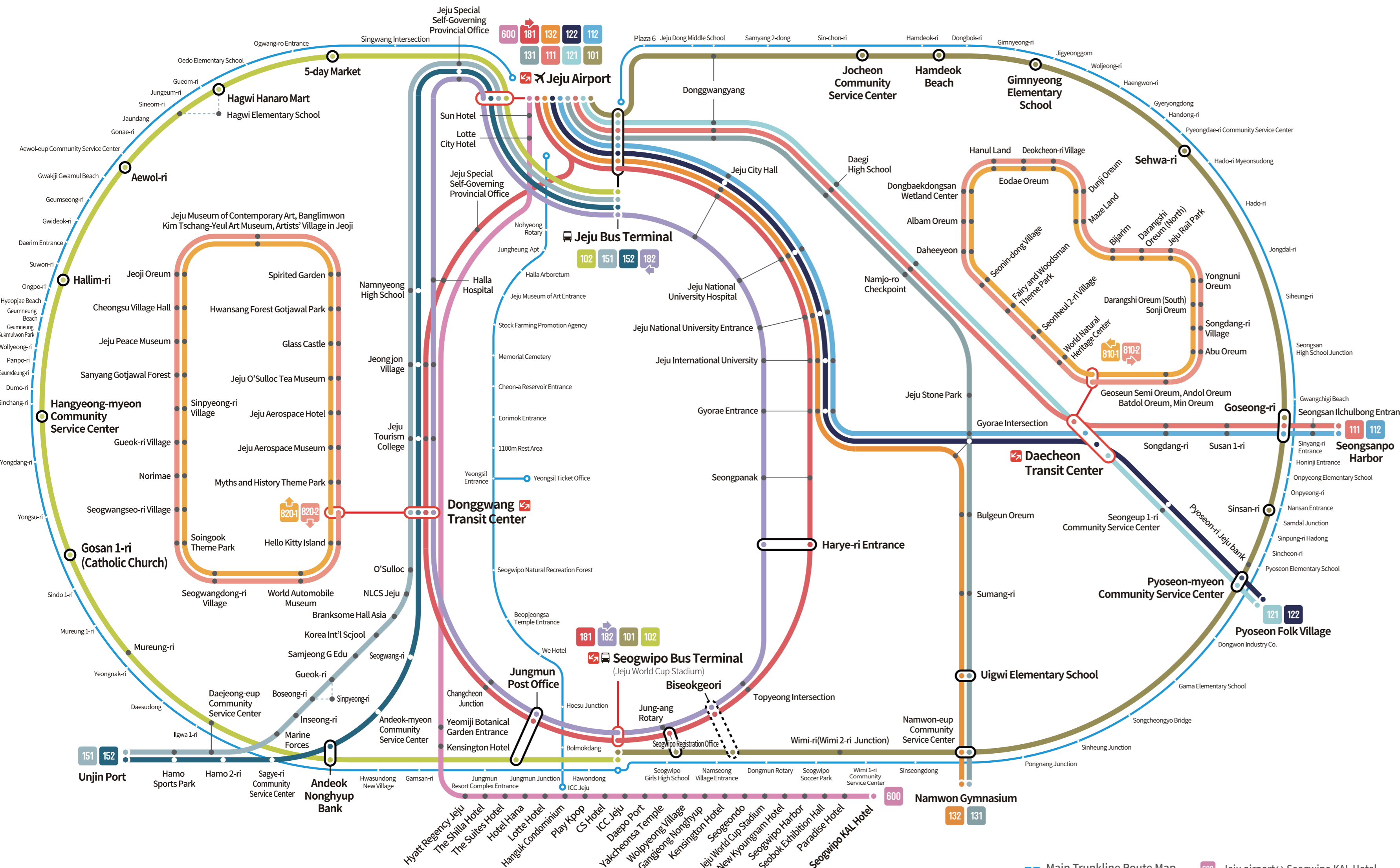


Express and Trunkline Bus Route Map

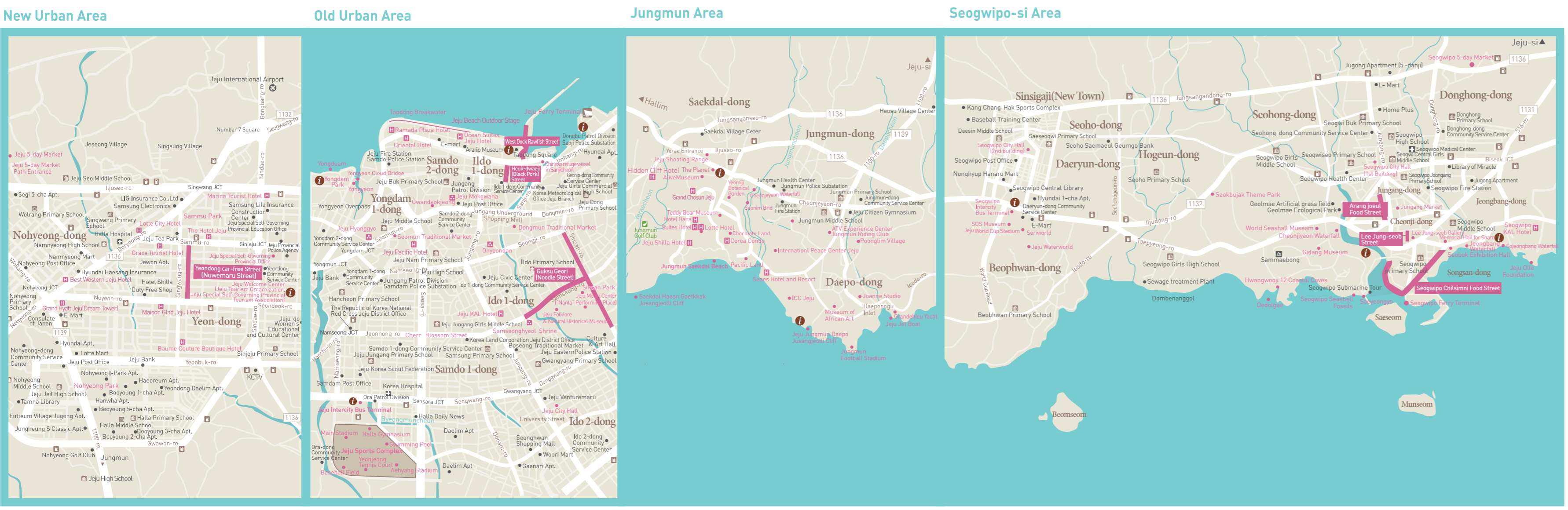
Inquiry on Bus Routes and Operations | 064)120

Transfer Area, Transfer Center, Departure/Terminus, Bus Stop

*The routes below may be different from actual routes. *Bus operation is subject to change depending on road or weather conditions.



Legend for bus routes: 181 Jeju → 5-16-ro → Seogwipo → Pyeonghwa-ro → Jeju, 151 Jeju ↔ Pyeonghwa-ro ↔ Education City ↔ Daejeong, 131 Jeju ↔ Beonnyeong-ro ↔ Namjo-ro ↔ Namwon, 111 Jeju ↔ Beonnyeong-ro ↔ Seongsan, 121 Jeju ↔ Beonnyeong-ro ↔ Pyoseon, 101 Jeju ↔ Dongji-ro ↔ Seogwipo, 801/802 Eastern District Tourist Area Circulation Bus, 182 Jeju → Pyeonghwa-ro → Seogwipo → 5-16-ro → Jeju, 152 Jeju ↔ Pyeonghwa-ro ↔ Hwasun ↔ Daejeong, 132 Jeju ↔ Bijarim-ro ↔ Namjo-ro ↔ Namwon, 112 Jeju ↔ Bijarim-ro ↔ Seongsan, 122 Jeju ↔ Bijarim-ro ↔ Pyoseon, 102 Jeju ↔ Seoiju-ro ↔ Seogwipo, 803/804 Western District Tourist Area Circulation Bus



Jeju Festival

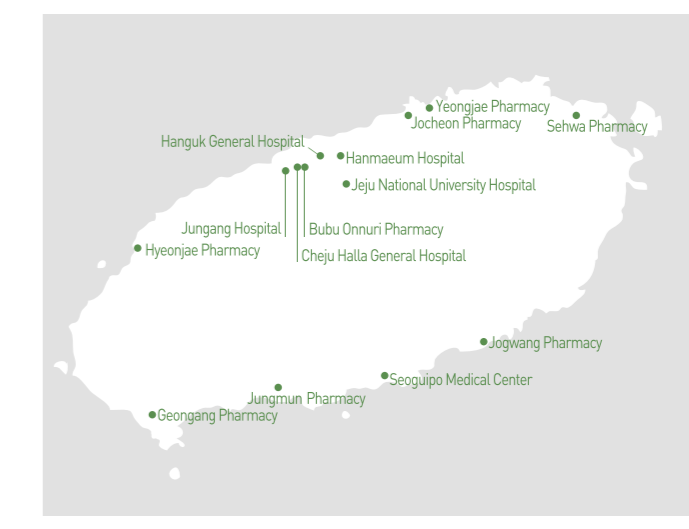
Table listing festivals by month (Jan to Dec) and their locations.

Casinos

Table listing casinos with their names, phone numbers, and addresses.

Please keep in mind to abide by the rules

- 1. Cross the street at a crosswalk.
2. Put waste into a waste bin.
3. Do not spit in the streets, at tourist attractions or in public places.
4. Use a toilet for bladder or bowel relief.
5. Follow etiquette in a public place.
6. No smoking in a public place or nature reserve including Mt. Halla National Park.



Midnight Emergency Medical Center

Table listing hospitals and their addresses for emergency services.

Midnight Pharmacies

Table listing pharmacies, their opening hours, and addresses.

Seogwipo-si

Table listing pharmacies in Seogwipo-si with their details.

Jeju Travel Hot Line 064-740-6000. Includes QR code and contact information.

Safety Information for Tourists

Emergency contact numbers: 740-6000 (Jeju Tourist Information Center), 1330 (Korea Tourist Information Call Center), 120 (Jeju 120 Information Call Center), 119 (National 119 Rescue Services), 122 (Korea Coast Guard Accident Report Center), 112 (Korea National Police Agency).

Tourist Information Centers

Table listing various tourist information centers and their phone numbers.

Jeju World Natural Heritage Tour Guide

Table listing natural heritage sites like Hallasan National Park and their details.

Ferries

Table listing ferry routes between Jeju and other islands like Mokpo, Wando, and Busan.

Airlines

Table listing airlines and their flight numbers.

Emergency Network

Table listing emergency services like taxi, pickup phone, consulate, and medical information centers.